

Elbrus - Day 3:

Sochi



<https://tactical-dcs.com/>

<https://discord.gg/tacticaldcs>

MAP OVERVIEW

Elbrus Day 2

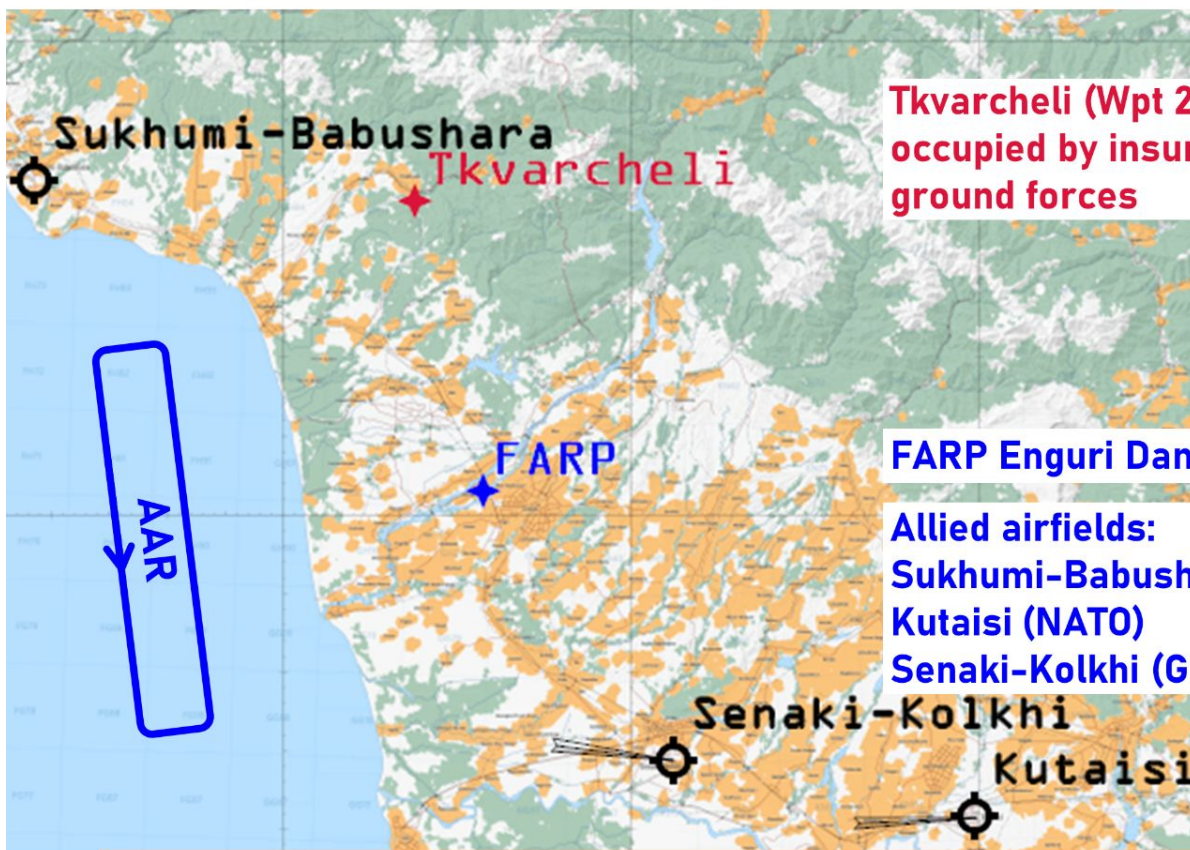


Comms Tower (Wpt 4)

Sochi-Adler (Wpt 3):
Russian airbase

FARP Gudauta

Gudauta airfield
(refueling and rearming)



Tkvarcheli (Wpt 2):
occupied by insurgent
ground forces

FARP Enguri Dam south

Allied airfields:
Sukhumi-Babushara,
Kutaisi (NATO)
Senaki-Kolkhi (Georgia)

Comms Menu > "F10. other" > "F1. Status" provides information about mission progress and remaining time until server restart

COMMS+NAV OVERVIEW

Elbrus Day 2

	UHF	VHF				preset
GUARD	243.000	121.500				
Common A2A	248.000	120.000				2
Common A2G	248.500	120.500				3
GCI (human)	249.000	119.000				4
E2-D AWACS (AI)	249.200	-				5
E3-Sentry AWACS (AI)	249.300	-				6

	UHF	VHF	TACAN	ILS	active RWY	preset
Gudauta	259.200	130.200	-	-	15	7
Sukhumi	251.200	129.200	-	-	12	8
Senaki-Kolkhi	253.200	132.200	31X (TSK)	108.900	09	9
Kutaisi	250.200	134.200	44X (KTS)	109.750	08	10

	UHF	VHF	TACAN	Altitude		preset
Arco 3-1 (MPRS)	243.100	-	31Y	25 000 ft		11
Shell 5-1 (Boom)	245.100	-	51Y	10 000 ft		12
Shell 6-1 (Boom)	246.100	-	61Y	20 000 ft		13
Texaco 7-1 (MPRS)	240.100	-	72Y	7 000 ft	CVN-72 recovery	

	UHF	VHF	TACAN	ICLS		preset
USS Abraham Lincoln (CVN-72)	240.000	-	72X	12	Super- Carrier	14
USS John C. Stennis (CVN-74)	241.000	-	74X	14		15
USS Tarawa (LHA-1)	242.000	-	11X	-		16

		Latitude	Longitude	Altitude
WP 1	Bullseye	N 43°21'08"	E 42°26'19"	-
WP 2	Tkvarcheli	N 42°51'02"	E 41°40'26"	656 ft
WP 3	Sochi-Adler	N 43°26'40"	E 39°56'33"	98 ft
WP 4	Sochi Communications Tower	N 43°33'06"	E 39°50'30'	1860 ft



Tkvarcheli (WP2) (JTAC: 1682)	N 42°51'02" E 41°40'26" 656 ft
Sochi-Adler (WP3)	N 43°26'40" E 39°56'33" 98 ft
Sochi Communications Tower (WP4)	N 43°33'06" E 39°50'30" 1860 ft

OBJECTIVES:

primary

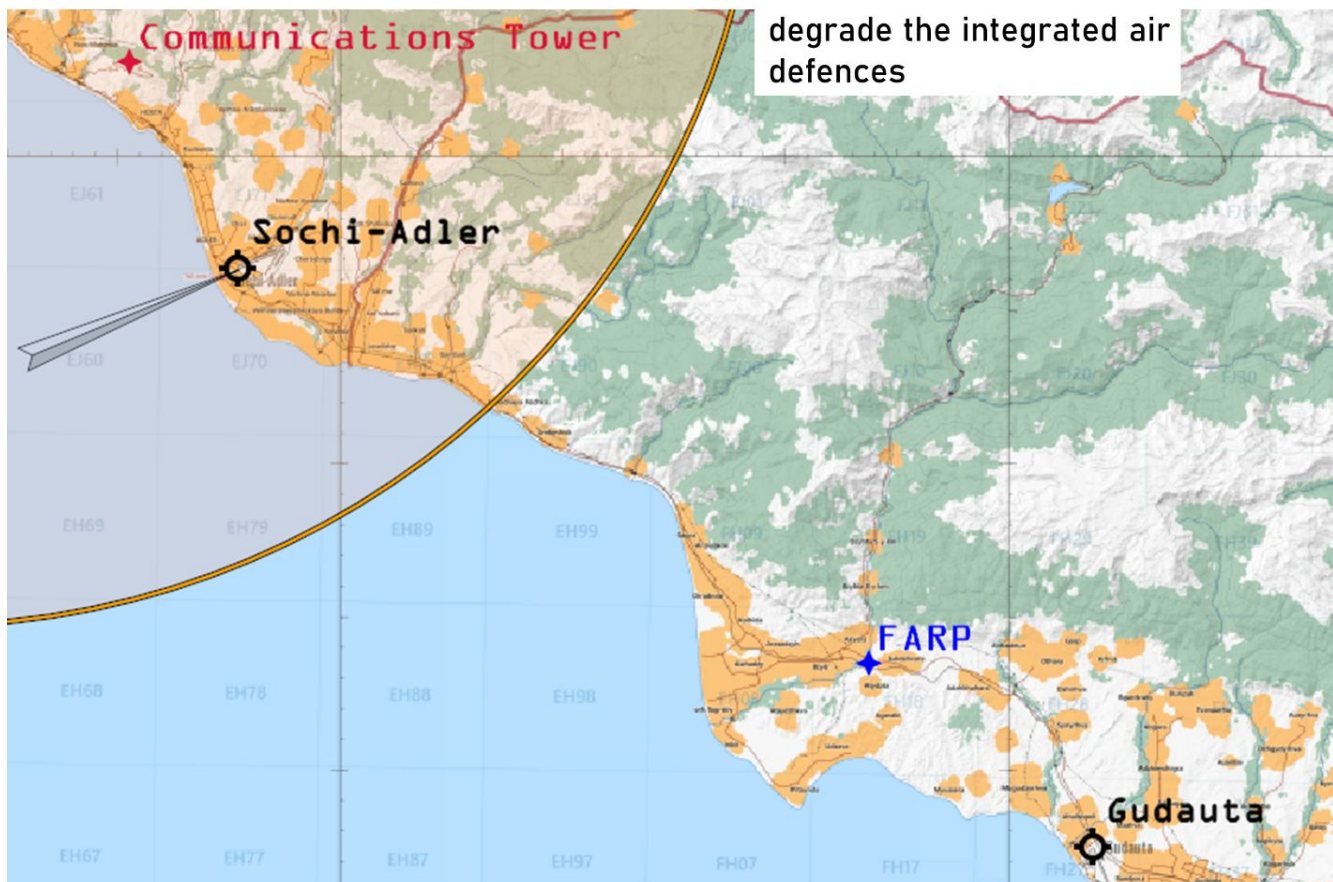
- neutralise air defences around **Sochi-Adler**
- provide **CAS** to allied ground forces (will deploy once AD at the airfield and naval threat is neutralised)
- capture **Sochi-Adler**

secondary

- liberation of **Tkvarcheli** (occupied by Insurgent remnants)

tertiary

- destroy the **communications tower** north of Sochi-Adler to degrade the integrated air defences





Tkvarcheli (JTAC: 1682):
insurgent occupied town (WP2)

N 42°51'02"
E 41°40'26"
656 ft

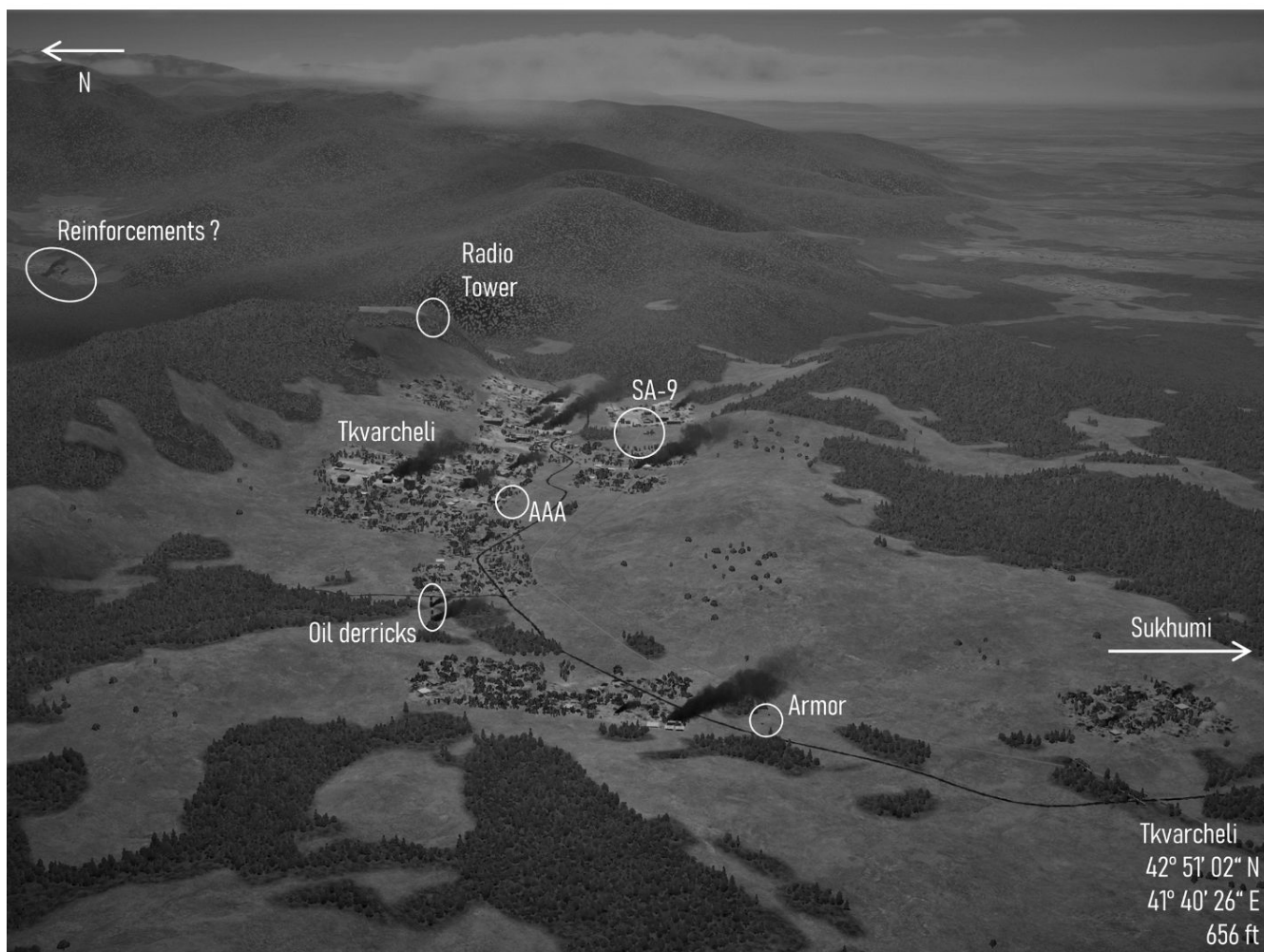
INTEL:

ground forces

- infantry and armour in and around the town
- AAA and short range IR guided AD
- reinforcements possibly deeper in the valley

airborne threats

- none expected
- allied AD cover (Patriot site at Sukhumi)





Sochi-Adler:

Russian Airbase (WP3)

N 43°26'40"

E 39°56'33"

98 ft

INTEL:

ground forces

- infantry and armour at the airfield
- AAA and short range IR guided AD at the airfield
- integrated air defences comprising of SA-6 and SA-11 sites in the immediate area
- potential naval presence off the coast

airborne threats

- a reserve MiG-23 squadron is stationed at Sochi
- modern Russian aircraft from airfields in the north are providing CAP north-west and north-east





Sochi Communications Tower: Part of Russian IADS (WP4)

N 43°33'06"
E 39°50'30"
1860 ft

INTEL:

ground forces

- AAA and short range IR guided AD
- integrated air defences comprising of SA-6 and SA-11 sites in the immediate area

airborne threats

- a reserve MiG-23 squadron is stationed at Sochi
- modern Russian aircraft from airfields in the north are providing CAP north-west and north-east





**184th Novorossiysk Coastal
Defense Brigade:**
Black Sea Fleet - Russian Navy

INTEL:

available surface vessels:

- multiple older Grisha-V class ASW-corvettes
- multiple Tarantul-III class missile corvettes
- a Neustrashimy class frigate
- two Krivak-II class frigates
- various smaller patrol boats

a squadron has been deployed near Sochi in reaction to NATO activities



Grisha-V



Tarantul-III

Krivak-II
3 575 tons
2 x SA-N-4 'Gecko'



Neustrashimy
4 400 tons
4 x SA-N-9 'Tor'
CIWS